

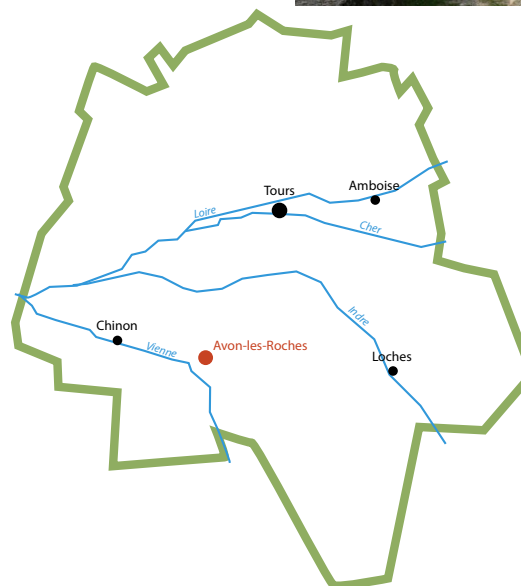

To see, to discover

Panzoult :

Discover Panzoult's wine-growers' shared cellar, a unique, mysterious and entirely sculpted underground world which brings alive the spirit of Rabelais for those who visit.

Crissay-sur-Manse :

Classified as one of the most beautiful village in France and situated around 3 kilometres from Avon-les-Roches, Crissay-sur-Manse is really worth a visit. Charm and harmony are what you will find in this "miniature" village which gives the impression of belonging a fairy tale. The houses, adorned with flowers, create a delightful postcard picture scene.



Technical information

GPS COORDINATES N 47°15637 - E 0°44874

ELEVATION + 148 m

Accommodation / Catering

Holidays rental

Bed and breakfast

Farm campsite

Restaurant de la Roche Avonaise

Tourist-office of Bouchardais

18 place Bouchard - 37220 L'Île Bouchard

Tel : 02 47 58 67 75

otbouchardais@gmail.com

www.bouchardais-valde Loire.com

Tourist office Azay Chinon Val de Loire

1 rue Rabelais - 37 500 Chinon

Tel : 02 47 93 17 45

info@chinon-valde Loire.com

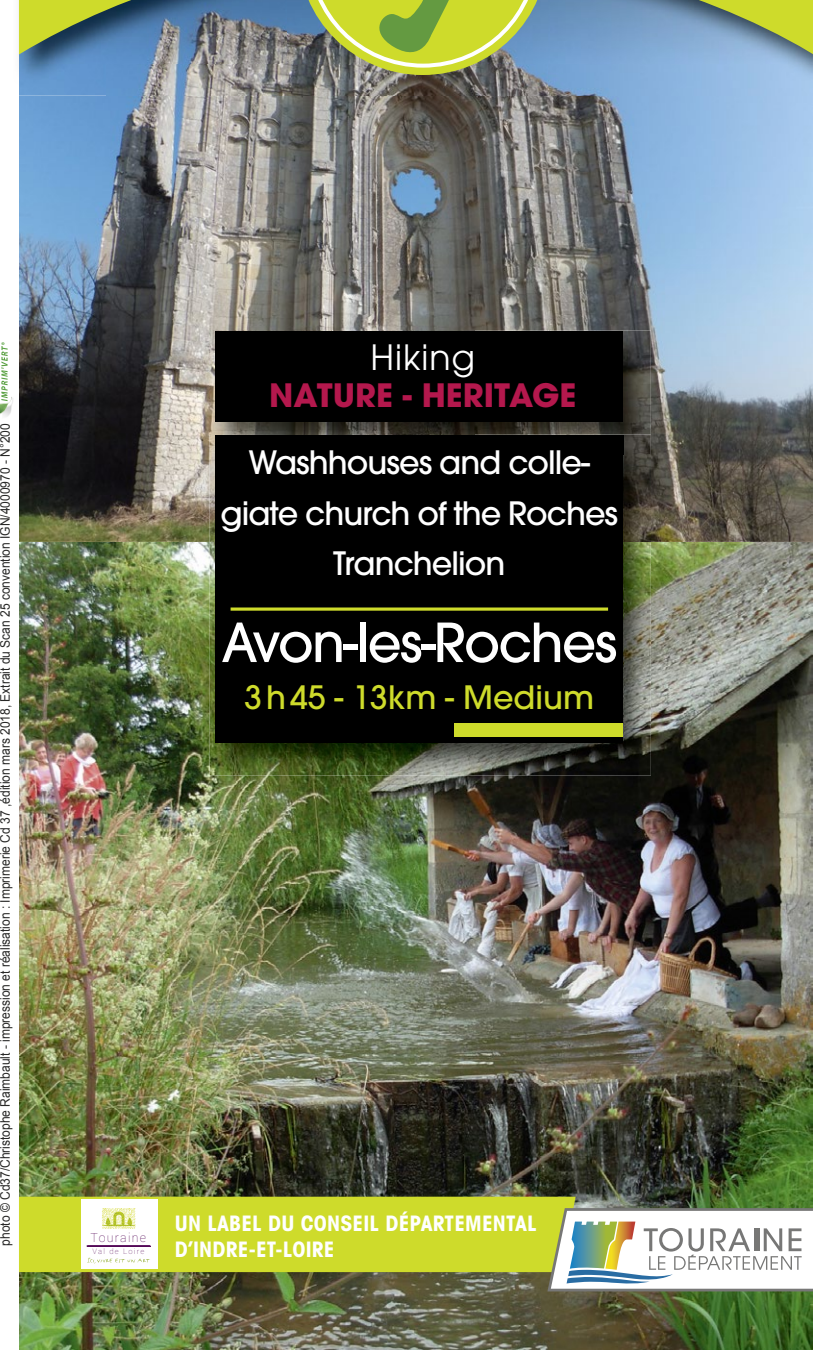
www.azay-chinon-valde Loire.com

Walking charter

Cherish and respect nature. Listen to it, do not spoil it and do not harm it. Stay on the trail and be discreet. Do not damage plants or undergrowth. Do not smoke in the forest or do not light fires. Do not scare animals. Do not neglect human contact. Respect and get to know this rural world that welcomes you.

This material is funded by the Indre-et-Loire Council as part of the Footpath and Hiking Trail Regional Plan.

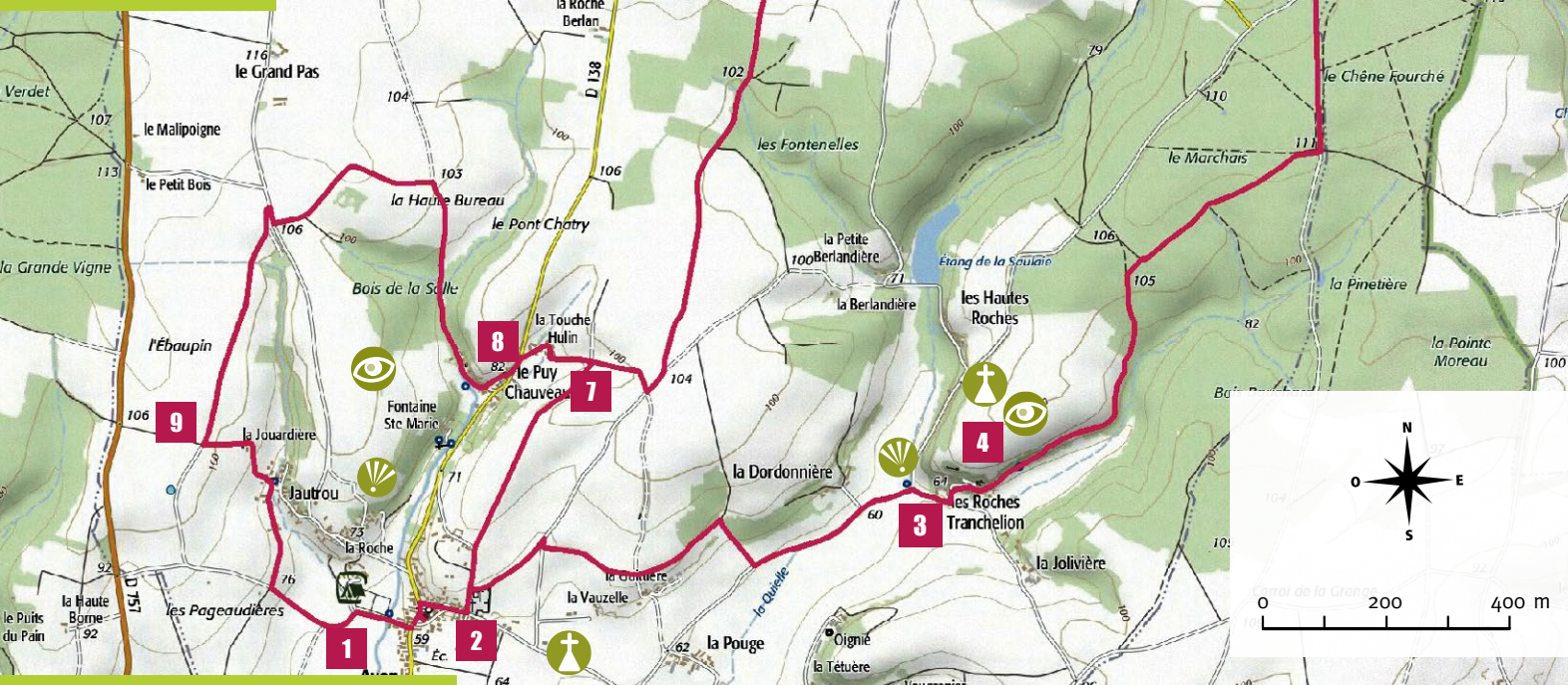
If you encounter any problem during the process of your walk, please inform us at sentinelles.sportsdenature.fr



Hiking
NATURE - HERITAGE

Washhouses and colle-
giate church of the Roches
Tranchelion

Avon-les-Roches
3h45 - 13km - Medium



Famous for its nine washhouses perched on the banks of streams, this village has much more to discover along its paths...

1

Place de la Mairie

The ramble starts from the town hall square (**Place de la Mairie**), usual meeting place for walkers. Walk past the church built in 1120 (where you can still see a gothic inscription related to the death of Charles the Bold engraved on the left of the narthex), then turn right onto the road, following the yellow waymarkers.

2

Cemetery

When you reach the **cemetery**, turn left in front of the wall (where a monument by LEGRAIN and BURY is erected in the memory of Belgian soldiers who died during the first World War). On the inside is a calvaire (a representation of the crucifixion) with a 16th century crucifix.

3

Roches Tranchelions

Turn right in the direction of the **Roches Tranchelion** and follow the narrow dirt path. From here you can enjoy beautiful views over the Manse valley. Continue to the Roches washhouse where a picnic area offers walkers a pleasant stop.

4

Rue Chaude

Follow the waymarked path which passes the Roches Tranchelion collegiate church, a rare Touraine example of French Renaissance religious architecture. Although little of the fortress remains, the ruins of the church are very beautiful. Continue along the rue chaude (hot street), thus called because of its exposure to the sun. On the left you will see two troglodyte dwellings once inhabited. You will then cross a beautiful forest with a rich variety of trees including firs and oaks.

5

Sévaudières

Descend to the hamlet of **Sévaudières** with fields, crops and copses on both sides of the path.

Sévaudières is a typical hamlet of Touraine, rustic and traditional with delightful flowers. If you head to the left you will see an original washhouse with three slate roofs, fed by a little river.

6

Ruchard moors

Ascend to the **heathland of Ruchard** (where, the local heath is used to make brooms, fences, small huts and obstacles for horse races). Admire the uninterrupted panoramic view over the heathland from the top. Pass alongside the new solar farm where you can see almost 30 hectares of photovoltaic panels from a viewpoint before continuing through fields and underwood.

7

Touche Hulin

Descend to **Touche Hulin**, a hamlet adorned with flowers and surrounded by blooming lavender in early summer. Before you reach the hamlet, a "10 km" sign on the left-hand side indicates that you can shorten the route to get back to Avon-les-Roches sooner.

8

Puy Chauveau

If you are continuing on the 13 km route, cross the "D" road. When you reach the hamlet of **Puits Chauveau**, you will see another pretty washhouse down below you. The route is now dominated by woodland as you continue the ramble through the heart of a varied landscape with paths that run alongside under-wood, fields of grain and a poplar plantation. Walk down to la Jouardièrre : stop to contemplate the beautiful view on the village and its surrounding landscape. Walk on to Jautrou where a former washhouse is worth being seen.

9

Vineyard

Descending again towards the village, you will see the vines of the famous **Chinon wine**; Avon-les-Roches is on the Route Touristique des Vignobles (*touristic wine route*). When you arrive in Avon-les-Roches you have reached the end of the walk. Pass the stadium and the washhouse (Rue de la Poste) and head towards the church and then the town hall (mairie).

